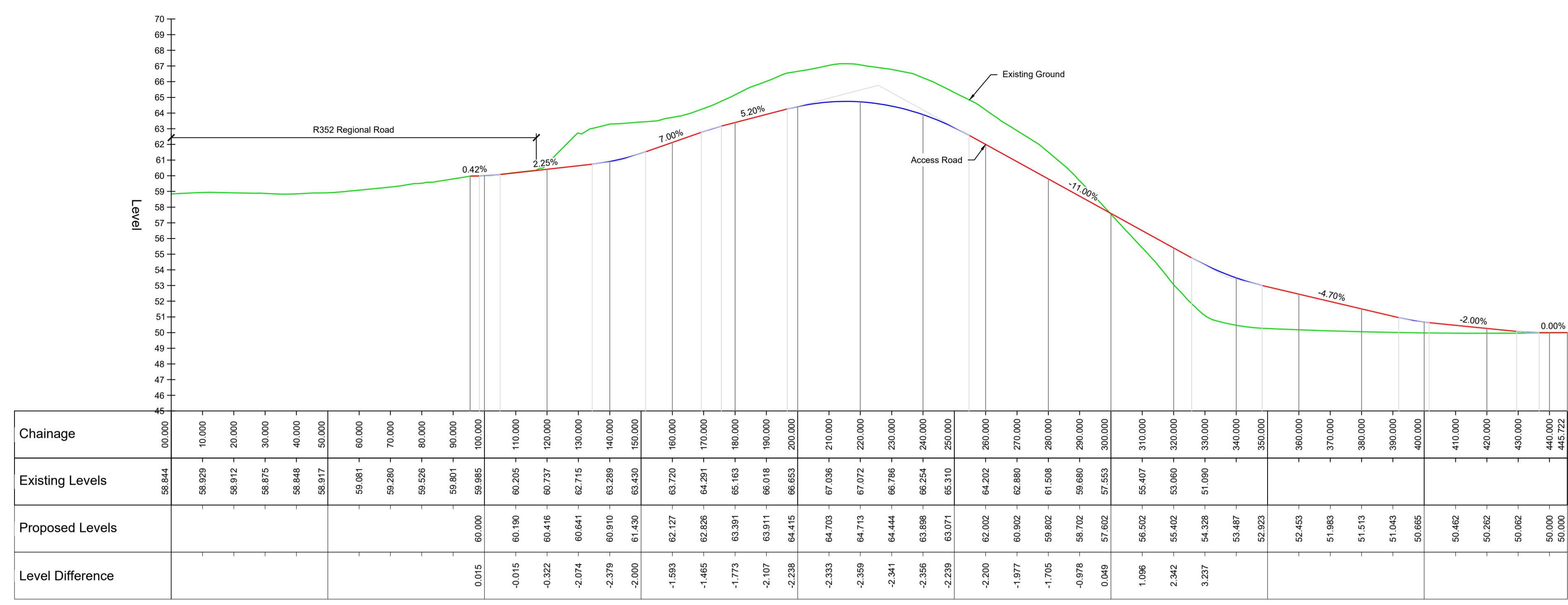


Notes :

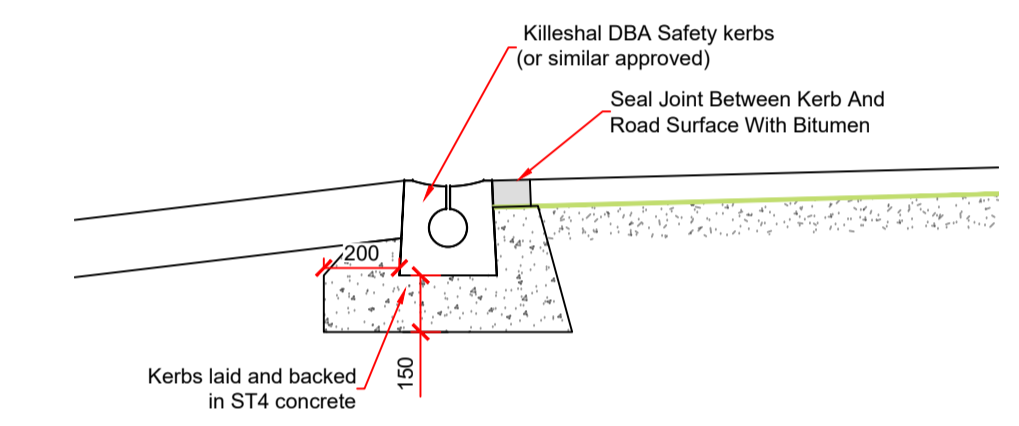
- All drawings are to be read in conjunction with all relevant Specifications, Bills of Quantities, Architectural, Services and Engineering Drawings.
- Any discrepancies between these documents shall be brought to the attention of the Engineer.
- All dimensions are in millimetres, unless noted otherwise.
- All levels are in metres related to Ordnance Datum.
- Drawings are not to be scaled.
- The finalised layout may be subject to micro-siting due to unforeseen ground conditions. The extent of flexibility will be site specific and should generally not extend beyond 20 metres.

Reference Drawings :

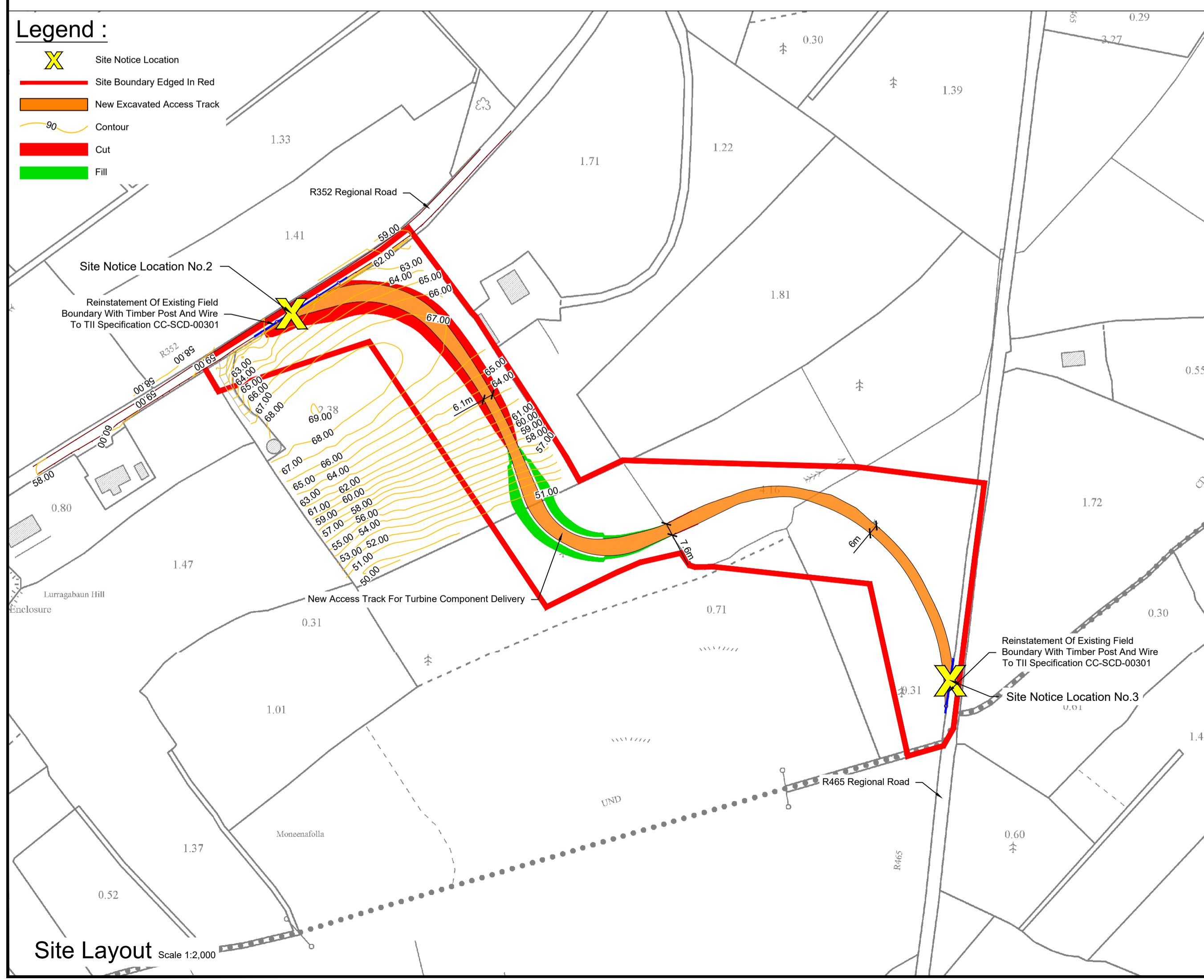
19107-5005 Site Layout Master Sheet



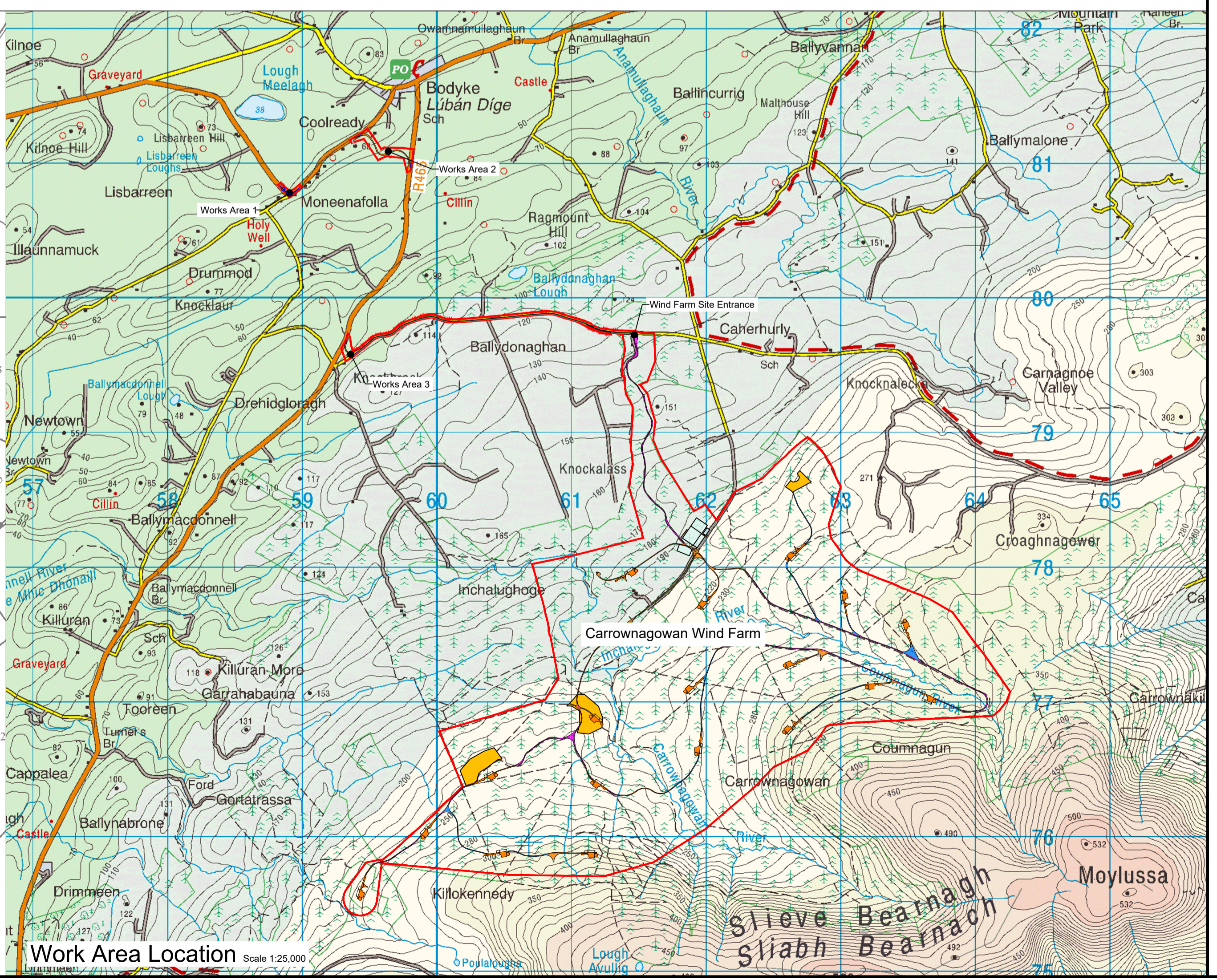
Alignment - Longsection
Scale: H 1:5000, V 1:1000, DATUM: 45.000



Combination Kerb Drain Scale 1:20



Site Layout Scale 1:2,000



Work Area Location Scale 1:25,000

Ordnance Survey Ireland Licence No EN 0013720
© Ordnance Survey Ireland Government of Ireland

Rev.	Date	Description	JK	CM	HBR
A	03.07.2020	Issued For Planning			
Project: Carrowmagowan Wind Farm					
Title: Turbine Delivery Work Area No. 2					
Client: COILLTE					
 Malachy Walsh and Partners Consulting Engineers Cork Tralee London Limerick					
Reen Point, Blennerville, Tralee, Co. Kerry. Tel: +353 (0)66 7123404 Fax: +353 (0)66 7126586 E-mail: tralee@mwp.ie					
Scales (A1) As Shown		Drg. No.		Rev.	
Drawn	JK	04.11.2019	19107-5058		A
Ch'd (DO)	JK	04.11.2019			
Ch'd (Eng)	PN	07.11.2019			
Approved	JoL	07.11.2019			